



Kentucky Bluegrass Sample Pack

Enjoy a free “test drive” of “Along I-75” for 100 miles through
Kentucky’s scenic Bluegrass country

This download set of pages consists of

- 4 x 25 mile-per-page colored strip maps
- 2 x local town maps
- 7 x mile-by-mile roadside travelog pages

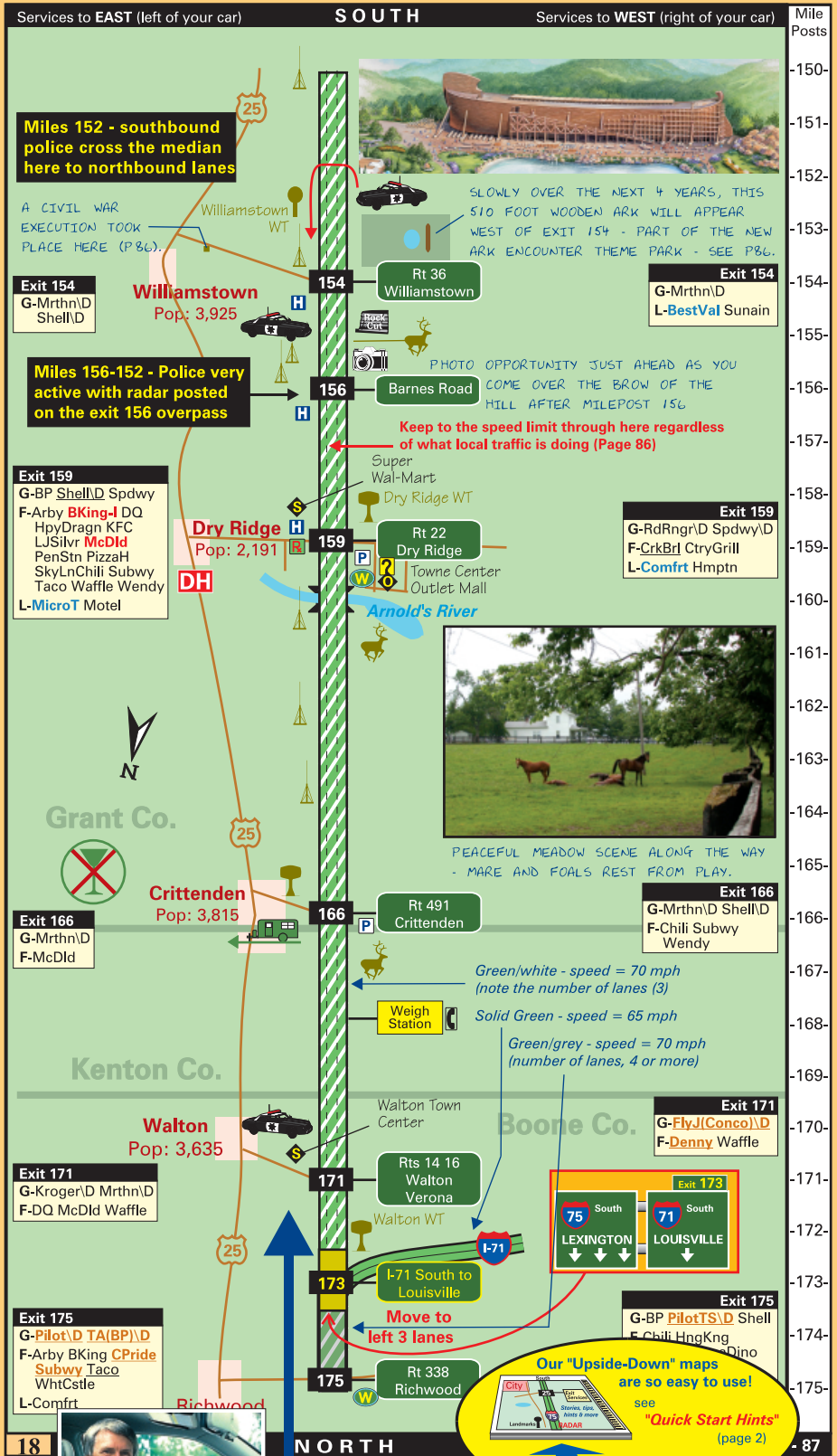
Please note that these are a collection of pages from earlier books, but they do demonstrate how easy and interesting the book is to use on the road.

You won’t see the post-pandemic information and stories from our current edition – for example, the exit service changes, the new Bucc-ee’s and the discovery of Colonel Sanders recipe for his secret herbs & spices – we are keeping that for our current book purchasers.

If interested in buying a copy of the current edition, check our website at www.i75online.com. It’s available at Amazon and major bookstores in the USA and Canada.

As you "drove" up this page did you notice how everything on the right side of the map was on the right side of your car, and vice versa? Now that's convenience.

Now go to the bottom of map 19 for the next 25 miles . . .

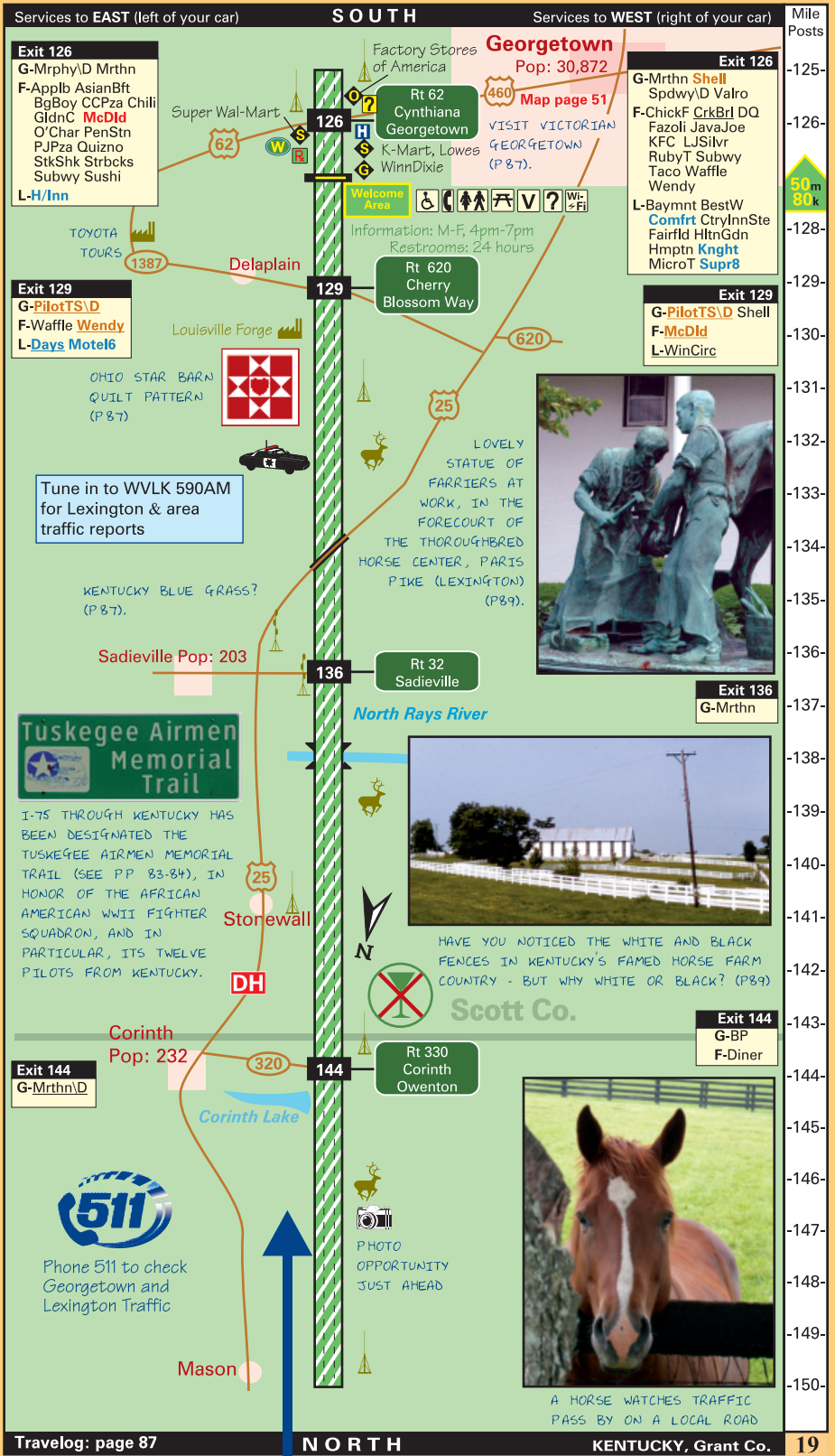


The brown parallel routes with their links to exits are very useful. We call them our "escape routes" since if the interstate traffic should become very heavy or blocked with an accident, you know exactly how to escape. Try getting that information from a GPS!

Start your "Test Drive" here - drive up the map page as shown. Also see white page 86 (attached) for mile-by-mile travelog notes.

On page 52 (attached), there's a local street map of Victorian Georgetown, just in case you would like to take a quick "time-out" from I-75.

Go to the bottom of map 20 for the next 25 miles . . .



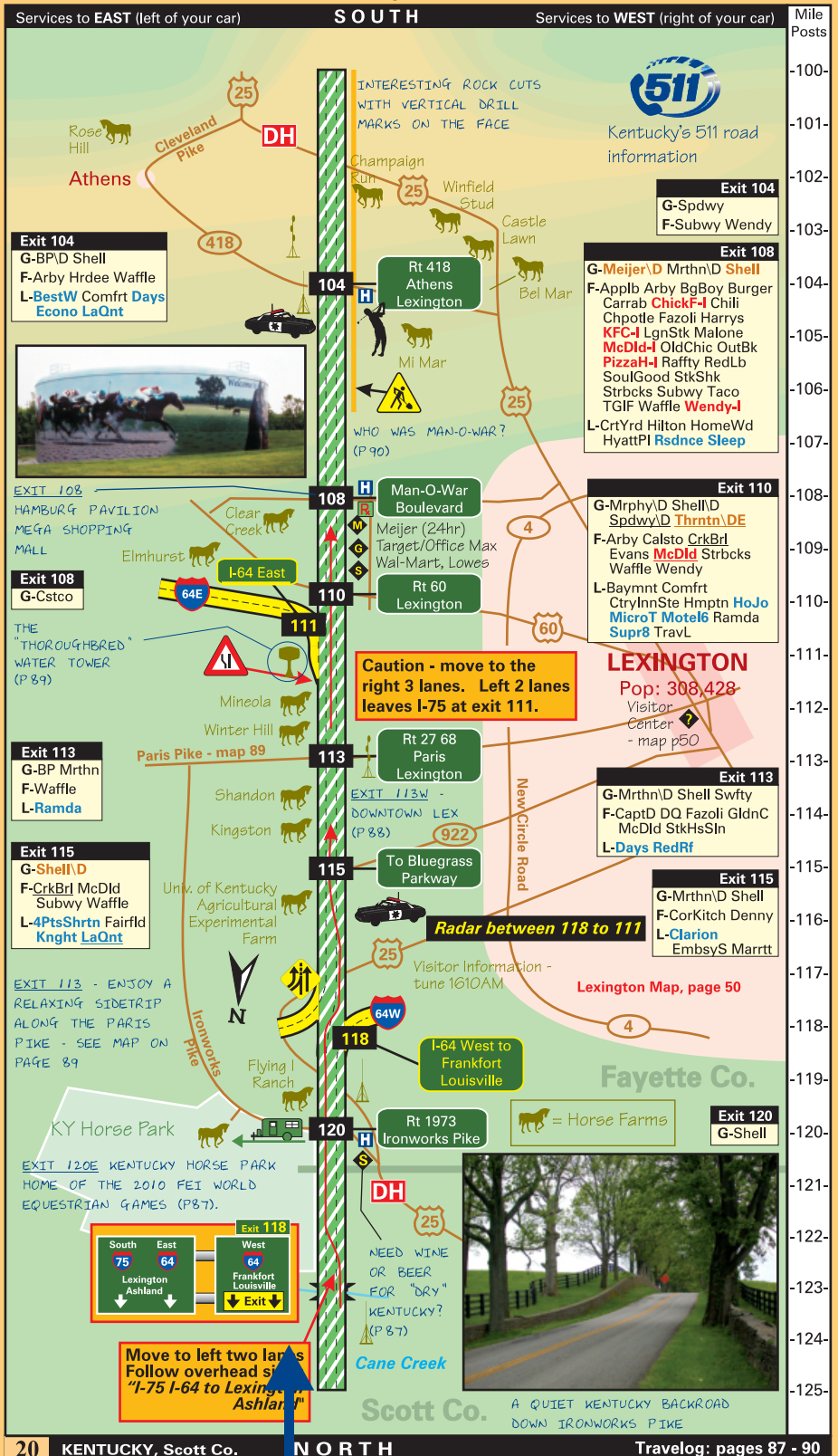
Do you see the green and yellow arrow head in the Mile Post column? That tells us that the next rest stop is 50 miles (80km) ahead. Our maps show this information all the way down to the Florida border. Try getting that information from a GPS!

Here we go . . . another 25 miles

By the way, did you know we have a completely different set of 25 mile-per-page colored strip maps for the northbound journey? There are so many differences when driving north, such as different speed trap locations.

My book "Along Interstate-75" also includes a detailed street map of Lexington (not attached). The book contains many local town and side-trip maps along I-75.

Go to the bottom of map 21 for the next 25 miles . . .



Each page is 25 miles, or about 30 minutes driving time with stops. Our maps give you a simple way of planning your day. Just count the number of pages you want to drive, and divide by 2. The answer is the number of driving hours. Try getting that information from a GPS!

Here we go . . . another 25 miles

If you have time, take our interesting horse farm drive (map on page 89 attached). You can go off at exit 115 and come back on I-75 at 113. The short route down Ironwork Pike will take you about 30 minutes.

If you have a copy of "Along I-75" on board, go to the bottom of map 22 for the next 25 miles . . .

Want to keep traveling with me all the way to Florida? Buy a copy of "Along I-75" at the Kentucky Visitors' Center just east of exit 77.

Services to EAST (left of your car)	SOUTH	Services to WEST (right of your car)	Mile Posts	
Exit 76 G-BP CircK Shell Spdwy\D F-A&W AmshDeli Arby BKing Chinese CrkBrl D/Bell KFC LJSilvr Mario McDldJ MschiMex PizzaH Subway Taco Wendy L-BestVal Hol/M Knight	Super Wal-Mart Berae Map, page 51 Pop: 14,374 Berae RT 21 Berae Rt 595 Berae	Exit 76 G-BP Mrthn\D F-Lees L-Comfrt Econo Fairfld Exit 77 G-Shell\D Valro F-BckPrchBBQ Dino SmkHse Subway L-Motel6 RedRf	-75 -76	
Exit 77 F-Kentucky Artisan and Travel Center KY craft gift shop Restrooms, cafe & Information: 9-6 daily Insider Tip - Exit # 77E Kentucky Artisan Center of Berae (P93)	RT 21 Berae Rt 595 Berae EXIT 76E - BEREA, KENTUCKY'S ART & CRAFT CAPITAL - PAGE 92, TOWN MAP PAGE 51 EXIT 77E KENTUCKY ARTISAN CENTER OF BEREA (TRAVELERS' INFO) - FULL SERVICES, INCLUDE A CAFETERIA SERVING REGULAR FOOD & LOCAL KENTUCKY FARE - AND THE "CLEANEST RESTROOMS ON I-75" (P93) PHOTO OPPORTUNITY - FIRST VIEW OF THE MOUNTAINS AHEAD US25 Rt 2872 Duncannon Ln Richmond BARN QUILT "KENTUCKY RED BIRD" (P92)	Insider Tip Exit 76E Amish Lunch (P92) Boone Tavern (P93)	78m 120k -78 -79 -80 -81 -82 -83 -84 -85	
Exit 87 G-BP\D Gulf Mrthn Shell\D Spdwy\D F-A&W Arby Cfiesta Kcout CsrPza DomPza Fazoli Fongs Hooter Lees LJSilvr McDld PJPizza QdbaMex Rally Subway Taco Waffle Wendy L-BestW CtryHrth QltyQtr	Richmond Mall Rock Cut Rt 876 Lancaster Richmond Richmond Centre Insider Tip Exit# 87W Quality Inn (P92) Rts 25S 421S Richmond Rts 25N 421N	Exit 87 G-Meijer\DE Mrthn Shell F-BKing Buffwng ChickF Culvers Evans GldnC IHOP KoJo LgnStk Olive PanraBd Ryan StkShk Strbcks L-CareFree Comfrt H/InnX Hmptn QltyInn	Terrill Restrooms, cafe & Information: 9-6 daily Insider Tip - Exit # 77E Kentucky Artisan Center of Berae (P93)	-86 -87 -88 -89 -90 -91 -92 -93 -94 -95 -96 -97 -98 -99 -100
Exit 90A G-Shell F-CrkBrl L-LaQnt RedRf Relax Supr7	Rt 876 Lancaster Richmond Richmond Centre Insider Tip Exit# 87W Quality Inn (P92) Rts 25S 421S Richmond Rts 25N 421N	Exit 90B G-BP Exxn\D Mrthn Shell T/Bred Valro F-Arby BgBoy DQ Hrdee McDld PizzaH Subway Waffle Wendy L-Days Supr8	Richmond Pop: 32,550 BARN QUILT "RICHMOND 2000" (P92)	-91 -92 -93 -94 -95 -96 -97 -98 -99 -100
Exit 95 G-BP\D Love\D F-Arby	Rt 627 Boonesborough Winchester EXIT 95 - FORT BOONESBOROUGH AND WHITE HALL (P91) MAP PAGE 52	Exit 95 G-Shell\D F-CstgaCaf	THE GREEN INSIDE FORT BOONESBORO	-91 -92 -93 -94 -95 -96 -97 -98 -99 -100
Exit 97 G-Mrthn F-Hddle	USA Flea Market RTs 25S 421S RTs 25N 421 Clays Ferry EXIT 99 - CLAY'S FERRY, (MAP ON PAGE 90)	Exit 95 G-Shell\D F-CstgaCaf	Madison Co. Fayette Co.	-91 -92 -93 -94 -95 -96 -97 -98 -99 -100

Well this is it - our last 25 miles together. If you have enjoyed driving with me, stop at the beautiful Kentucky Visitors' Center just east of exit 77. Not only do they have lots of copies in stock but there is also a great cafeteria with fast service . . . and the cleanest restrooms on I-75!

Travelog: pages 90 - 93

NORTH

KENTUCKY, Fayette Co.

21

Here we go . . . another 25 miles


VICTORIAN GEORGETOWN

Georgetown, KY; West of I-75 Exit 126

Georgetown has many antique shops and more than 100 historic buildings on the National Register of Historic Places—many of them on Georgetown's Main Street.

I-75 maps: 19-S, 179-N

Story: page 87



Royal Spring - birthplace of Kentucky Bourbon

Distance from I-75: 1 mile
Time from I-75: 2 minutes
Welcome Center 399 Outlet Center Dr.
Phone: 888-863-8600 or 502-863-2547
Hours: Mon-Fri, 4pm - 7pm.

Antique Shops

GPS Loc: 107 W Main St, Georgetown KY



Kentucky Travelers (Artisan) Center

Kentucky Travelers (Artisan) Center

Distance from I-75: at exit 77

Phone: 859-985-5448

Hours: Center/Restrooms: daily, 9a-6p

Kentucky Cafeteria: 11a-4p

Admission: Free

Welcome Center (exit 76, Old Town)

Distance from I-75: 1/2 mile/2 minutes

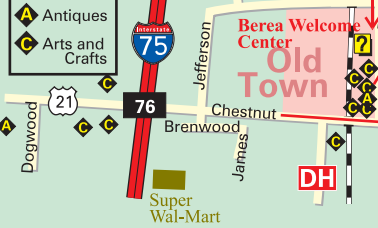
Phone: 859-986-2540/1-800-598-5263

Hours: Daily, 9am-5pm,

(Jan-Mar) closed Sun.

GPS Loc: 307 N Broadway St, Berea KY

- Antiques
- Arts and Crafts



BEREA, Arts & Craft Capital of KY

A pleasant town of arts, crafts, antique shops. Home of the famous *Berea College*, *Boone Tavern* and the *Kentucky Artisan Center*.

I-75 maps: 21-S, 177-N Story: pages 92-93

Driving Time from the KY Travelers' Center to the Berea Welcome Center in Old Town - 4.5 mins;

Distance - 2.4 miles (3.9km)

VISIT THE DULCIMER SHOP - SAY "HI" TO WARREN WHO LOVES TO CHAT ABOUT HIS CRAFT.


VICTORIAN GEORGETOWN

Georgetown, KY; West of I-75 Exit 126

Georgetown has many antique shops and more than 100 historic buildings on the National Register of Historic Places—many of them on Georgetown's Main Street.

I-75 maps: 19-S, 179-N

Story: page 87



Royal Spring - birthplace of Kentucky Bourbon

Distance from I-75: 1 mile
Time from I-75: 2 minutes
Welcome Center 399 Outlet Center Dr.
Phone: 888-863-8600 or 502-863-2547
Hours: Mon-Fri, 4pm - 7pm.

Antique Shops

GPS Loc: 107 W Main St, Georgetown KY



Kentucky Travelers (Artisan) Center

Kentucky Travelers (Artisan) Center

Distance from I-75: at exit 77

Phone: 859-985-5448

Hours: Center/Restrooms: daily, 9a-6p

Kentucky Cafeteria: 11a-4p

Admission: Free

Welcome Center (exit 76, Old Town)

Distance from I-75: 1/2 mile/2 minutes

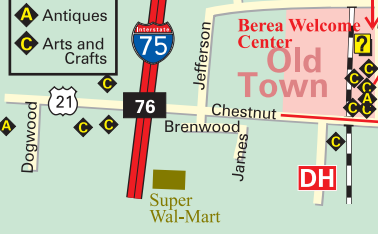
Phone: 859-986-2540/1-800-598-5263

Hours: Daily, 9am-5pm,

(Jan-Mar) closed Sun.

GPS Loc: 307 N Broadway St, Berea KY

- Antiques
- Arts and Crafts



BEREA, Arts & Craft Capital of KY

A pleasant town of arts, crafts, antique shops. Home of the famous *Berea College*, *Boone Tavern* and the *Kentucky Artisan Center*.

I-75 maps: 21-S, 177-N Story: pages 92-93

Driving Time from the KY Travelers' Center to the Berea Welcome Center in Old Town - 4.5 mins;

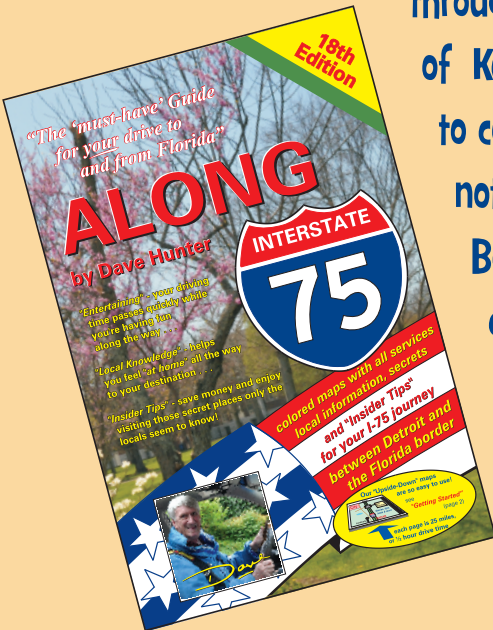
Distance - 2.4 miles (3.9km)

VISIT THE DULCIMER SHOP - SAY "HI" TO WARREN WHO LOVES TO CHAT ABOUT HIS CRAFT.

If you've enjoyed traveling with me

through the scenic bluegrass lands of Kentucky, there's so much more to come on the road ahead. Why not stop at a Barnes & Noble or Borders bookstore and buy a copy of "Along I-75" for the rest of your journey to Florida, and back home.

Dave



Don't miss the hundreds of wonderful treasures and sights ahead such as . . . McHargue's picturesque watermill • scenic Devil's Racetrack • Golden Girls popular local restaurant • Sweetwater Valley farm cheese • Time Magazine's "Best Icecream in the World" • what's left of the 1862 Great Locomotive chase and where it criss-crossed I-75's path • our I-75 picks for clean lodgings at very reasonable prices • two Civil War battlefields I-75 crosses (book includes colored battlesite maps) • tastiest BBQ Ribs on I-75 • the first section of the Nation's interstate system • and how to get through Atlanta safely & fast . . . and much, much more!

Oh, and you will also have all our "local knowledge" **Insider** and **Money Saving** Tips and the location of **24 operational radar traps** between here and the Florida Border!
